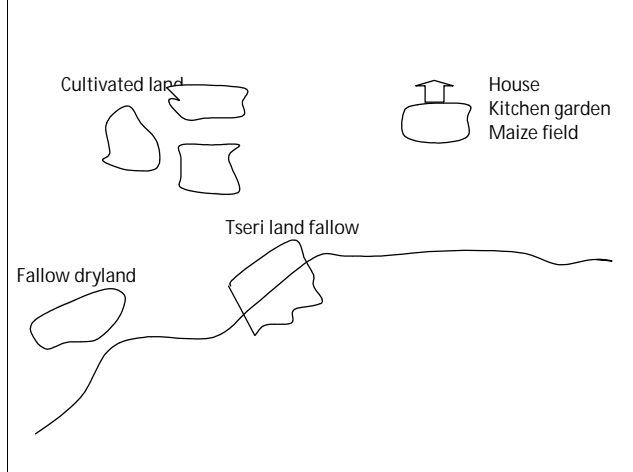
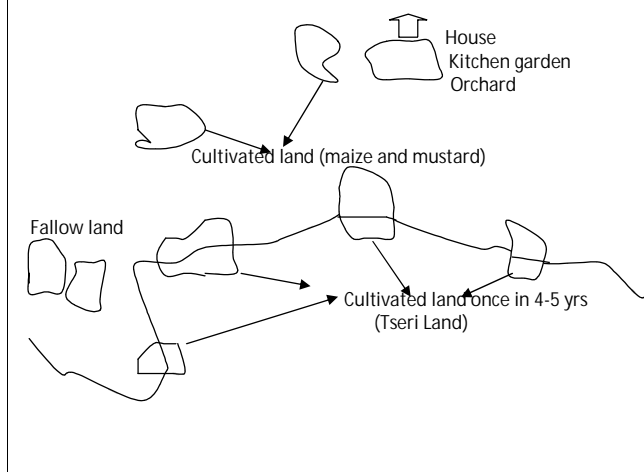
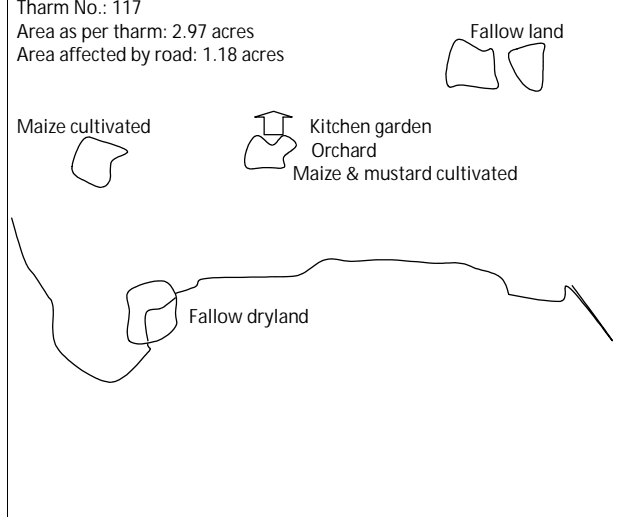
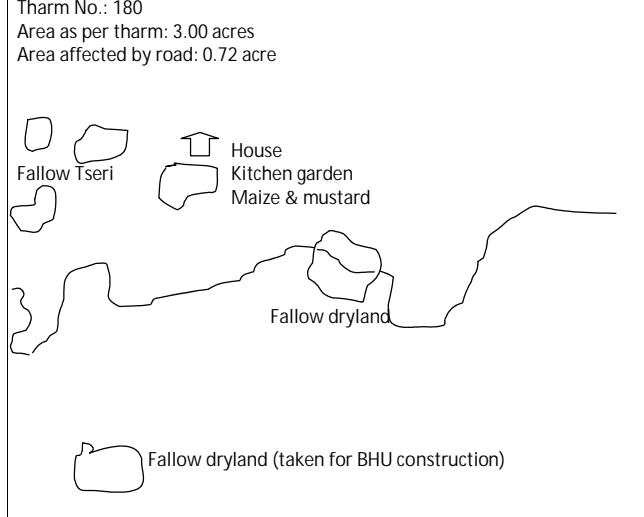
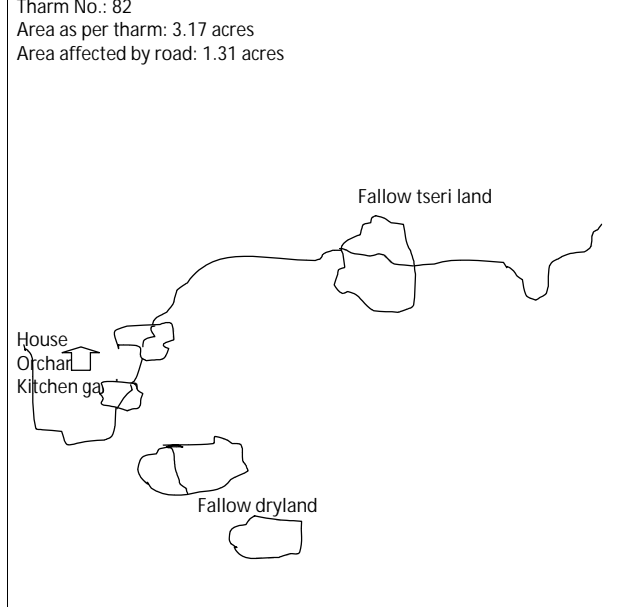
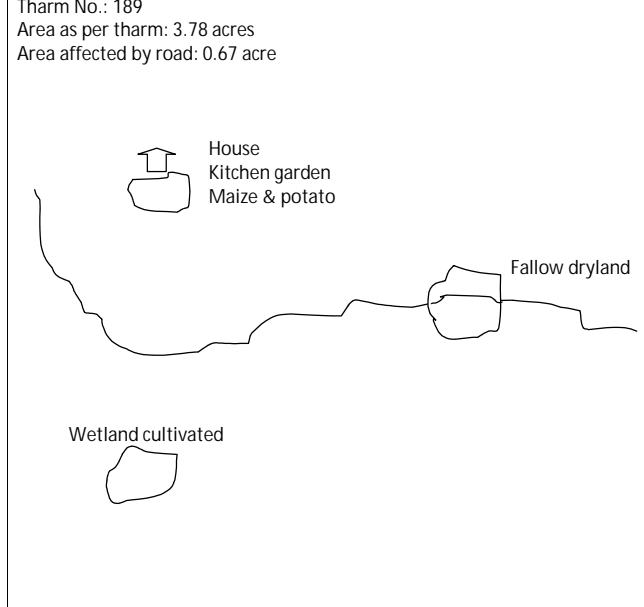
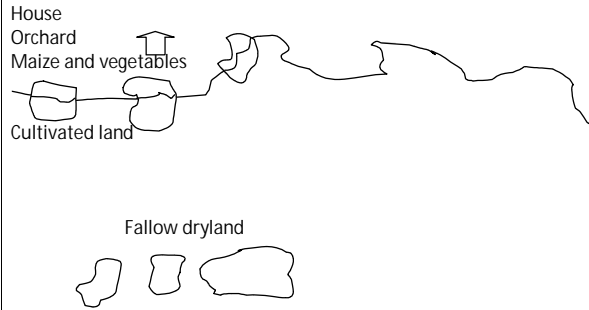


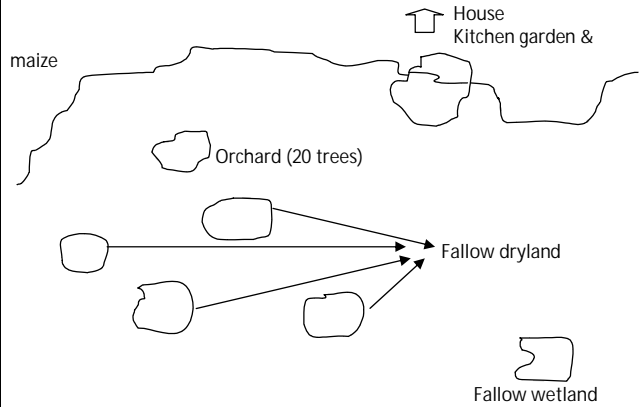
ANNEXURE 1 : Sketch Map – Locations of land, house and plot/s affected by road of the individual households.

| | |
|--|--|
| <p>Name of household: Tsheten Tshering Tharm No.: 281 Area as per tharm: 1.71 acres Area affected by road: 0.80 acre</p>  <p>Cultivated land</p> <p>Tseri land fallow</p> <p>Fallow dryland</p> <p>House Kitchen garden Maize field</p> | <p>Name of household: Late Phurpa Tshering Tharm No.: 220 Area as per tharm: 3.99 acres Area affected by road: 2.45 acres</p>  <p>House Kitchen garden Orchard</p> <p>Cultivated land (maize and mustard)</p> <p>Fallow land</p> <p>Cultivated land once in 4-5 yrs (Tseri Land)</p> |
| <p>Name of household: Late Yeshey Wangdi Tharm No.: 117 Area as per tharm: 2.97 acres Area affected by road: 1.18 acres</p>  <p>Fallow land</p> <p>Maize cultivated</p> <p>Kitchen garden Orchard Maize & mustard cultivated</p> <p>Fallow dryland</p> | <p>Name of household: Late Dampola Tharm No.: 180 Area as per tharm: 3.00 acres Area affected by road: 0.72 acre</p>  <p>Fallow Tseri</p> <p>House Kitchen garden Maize & mustard</p> <p>Fallow dryland</p> <p>Fallow dryland (taken for BHU construction)</p> |
| <p>Name of household: Sigyel Tharm No.: 82 Area as per tharm: 3.17 acres Area affected by road: 1.31 acres</p>  <p>Fallow tseri land</p> <p>House Orchard Kitchen garden</p> <p>Fallow dryland</p> | <p>Name of household: Late Tona Tharm No.: 189 Area as per tharm: 3.78 acres Area affected by road: 0.67 acre</p>  <p>House Kitchen garden Maize & potato</p> <p>Fallow dryland</p> <p>Wetland cultivated</p> |

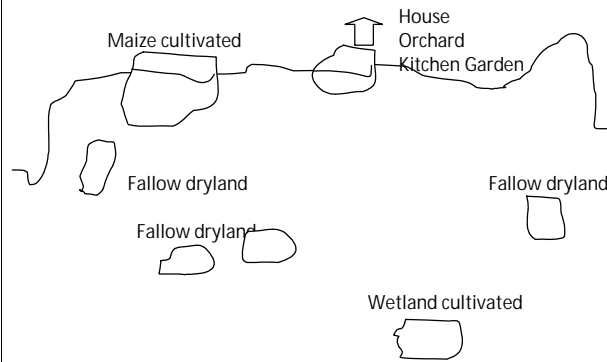
Name of household: Gayshey
 Tharm No.: 224
 Area as per tharm: 4.10 acres
 Area affected by road: 0.49 acre



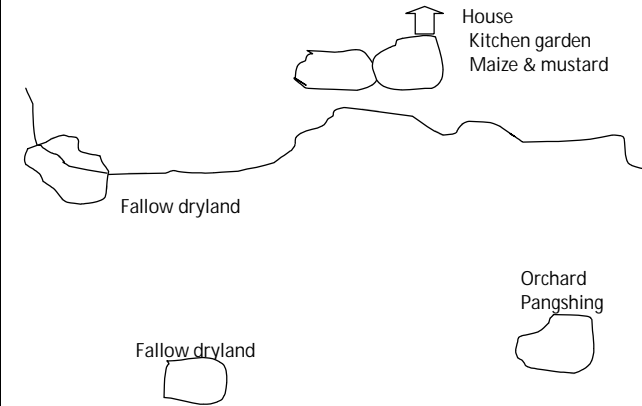
Name of household: Late Lungjay Wangdi
 Tharm No.: 84
 Area as per tharm: 2.32 acres
 Area affected by road: 0.33 acre



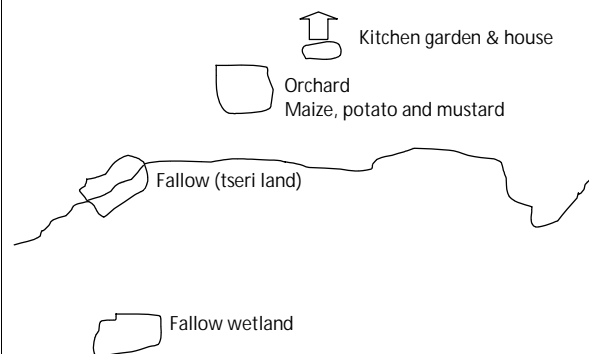
Name of household: Tobgye
 Tharm No.: 83
 Area as per tharm: 1.56 acres
 Area affected by road: 0.25 acre



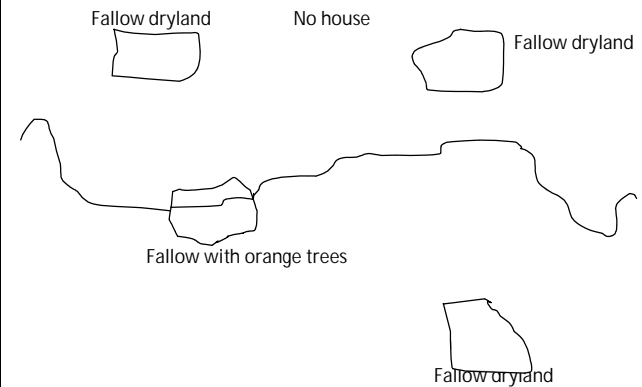
Name of household: Goenpo
 Tharm No.: 299
 Area as per tharm: 3.12 acres
 Area affected by road: 1.01 acres



Name of household: Tshephel
 Tharm No.: 365
 Area as per tharm: 0.83 acre
 Area affected by road: 0.11 acre



Name of household: Late Taugyel
 Tharm No.: 14
 Area as per tharm: 1.37 acres
 Area affected by road: 0.18 acre



Name of household: Karsel
 Tharm No.: 219
 Area as per tharm: 2.86 acres
 Area affected by road: 0.35 acre

Fallow dryland
 Fallow tseri land
 Fallow dryland
 House
 Maize, mustard & Potato
 Kitchen garden & Orchard
 Fallow tseri

Name of household: Late Sanga Dorji
 Tharm No.: 221
 Area as per tharm: 4.14 acres
 Area affected by road: 1.72 acres

Fallow land
 Fallow land
 House & Kitchen garden
 Fallow
 Orchard (5 trees affected)
 Fallow dryland
 Maize cultivated

Name of household: Lagjey
 Tharm No.: 223
 Area as per tharm: 3.77 acres
 Area affected by road: 0.80 acre

Mustard & maize cultivated
 House
 Kitchen garden
 Fallow
 Wetland converted to dry land (fallow)
 Fallow dryland

Name of household: Late Shiru
 Tharm No.: 358
 Area as per tharm: 1.82 acres
 Area affected by road: 0.29 acre

Fallow land
 House & Orchard
 Maize & vegetables
 Fallow
 Fallow dryland

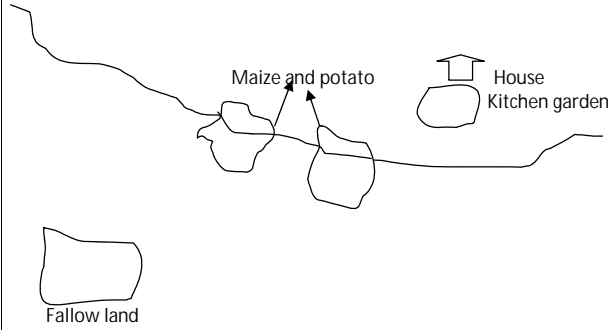
Name of household: Langa
 Tharm No.: 361
 Area as per tharm: 2.28 acres
 Area affected by road: 0.50 acre

House
 Kitchen garden
 Orchard (Oranges)
 Maize cultivated
 Tseri cultivated once in 4-5 yrs
 Wetland fallow

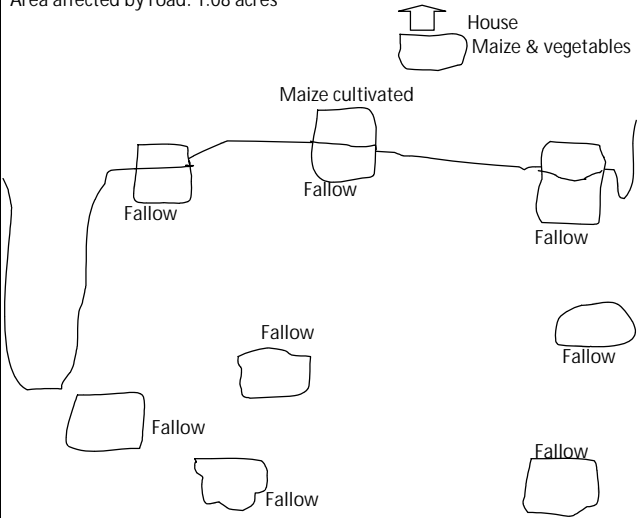
Name of household: Trulku
 Tharm No.: 288
 Area as per tharm: 2.52 acres
 Area affected by road: 1.42 acres

House & kitchen garden
 Maize cultivated
 Fallow
 Orchard (30 trees oranges)

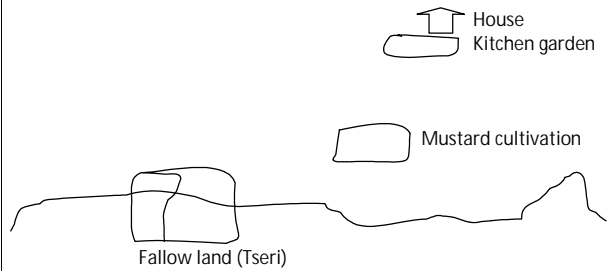
Name of household: Kin Dorji
 Tharm No.: 225
 Area as per tharm: 3.85 acres
 Area affected by road: 0.85 acre



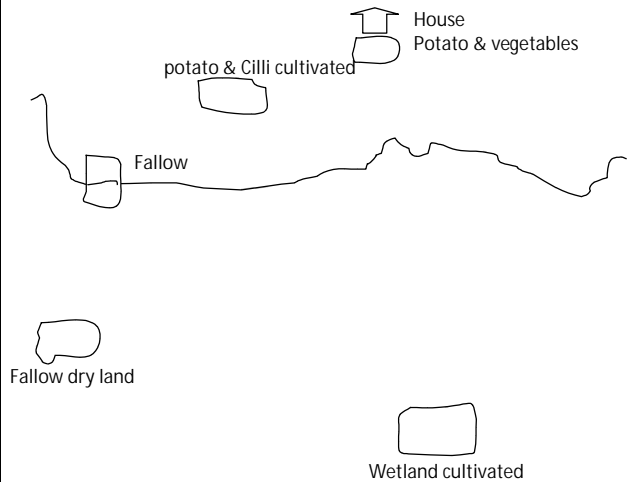
Name of household: Rinzin
 Tharm No.: 287
 Area as per tharm: 3.19 acres
 Area affected by road: 1.08 acres



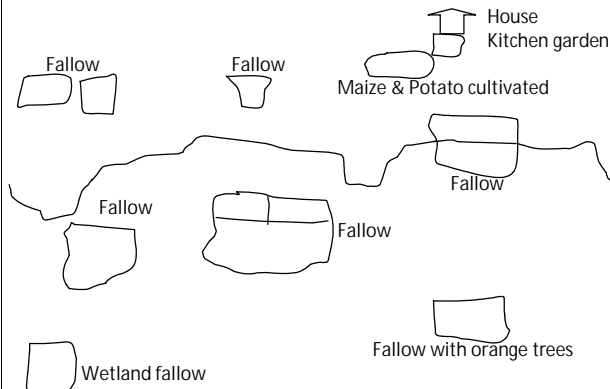
Name of household: Tenzin
 Tharm No.: 369
 Area as per tharm: 1.22 acres
 Area affected by road: 0.84 acre



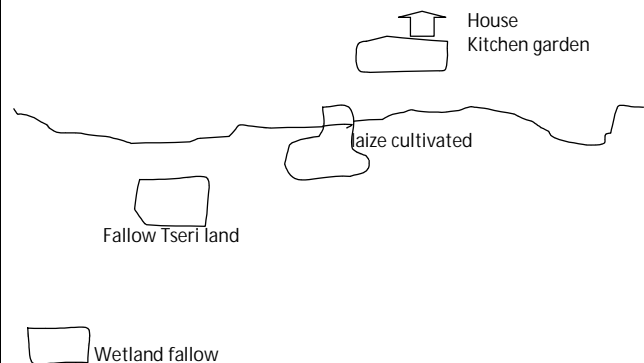
Name of household: Late Tshongpa
 Tharm No.: 363
 Area as per tharm: 3.19 acres
 Area affected by road: 0.37 acre



Name of household: Niima Dorji
 Tharm No.: 297
 Area as per tharm: 4.24 acres
 Area affected by road: 0.51 acre



Name of household: Late Sangay Dhendup
 Tharm No.: 359
 Area as per tharm: 4.35 acres
 Area affected by road: 0.06 acre



Name of household: Sangay Chhogyel
 Tharm No.: 218
 Area as per tharm: 3.25 acres
 Area affected by road: 1.70 acres

Fallow pangshing Fallow

House & orchard
Maize, potato & vegetables

Wetland fallow

Name of household: Namgyal
 Tharm No.: 18
 Area as per tharm: 4.99 acres
 Area affected by road: 0.56 acre

Fallow pangshing House & kitchen garden
Maize, potato cultivated

Fallow dryland

Fallow tseri

Fallow tseri

Wetland fallow

Name of household: Dorji
 Tharm No.: 37
 Area as per tharm: 4.66 acres
 Area affected by road: 1.17 acres

Fallow

House
Kitchen garden

Cultivated with maize, potato & chilli
Orchard (not affected)

Fallow tseri land

Name of household: Khando Tshewang
 Tharm No.: 193
 Area as per tharm: 4.51 acres
 Area affected by road: 0.18 acre

House & kitchen garden

Maize & potato cultivated

Maize cultivated

Fallow tseri land

Fallow (planted oranges)

Name of household: Dorji Namgyel
 Tharm No.: 209
 Area as per tharm: 4.96 acres
 Area affected by road: 0.46 acre

Fallow land

House
Maize, potato & vegetables

Fallow

Fallow tseri

Wetland fallow

Name of household: Late Pasang
 Tharm No.: 52
 Area as per tharm: 1.26 acres
 Area affected by road: 0.65 acre

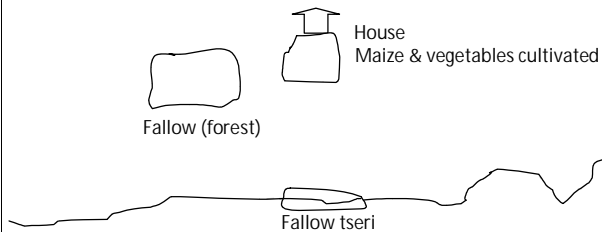
House

Orchard & cultivated with
maize, mustard & vegetables

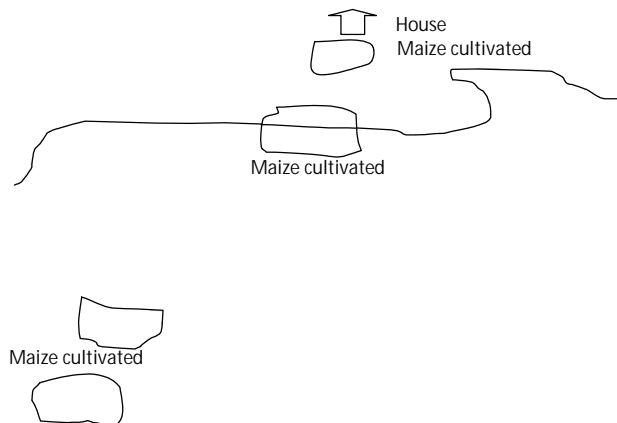
Fallow (near forest)

Fallow land

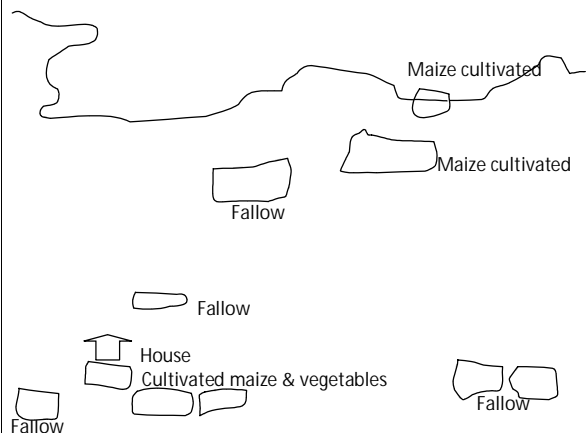
Name of household: Kucheri
 Tharm No.: 286
 Area as per tharm: 3.85 acres
 Area affected by road: 0.59 acre



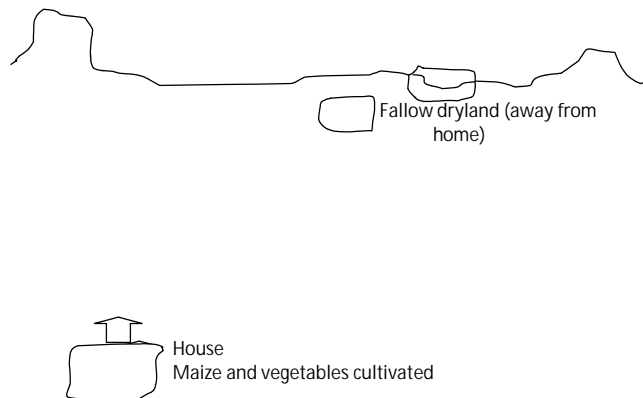
Name of household: Dorji Namgay
 Tharm No.: 137
 Area as per tharm: 3.08 acres
 Area affected by road: 0.23 acre



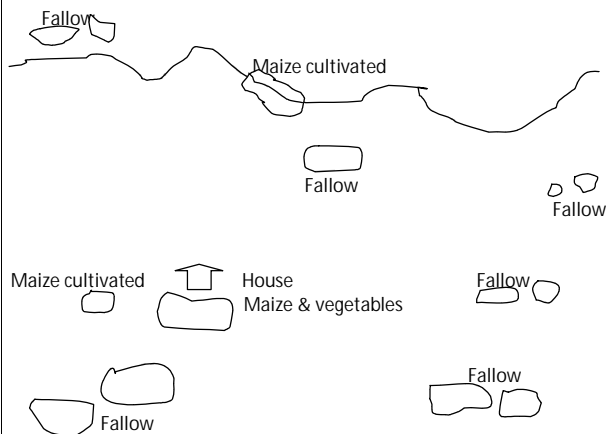
Name of household: Late Pingrug
 Tharm No.: 182
 Area as per tharm: 5.81 acres
 Area affected by road: 0.06 acre



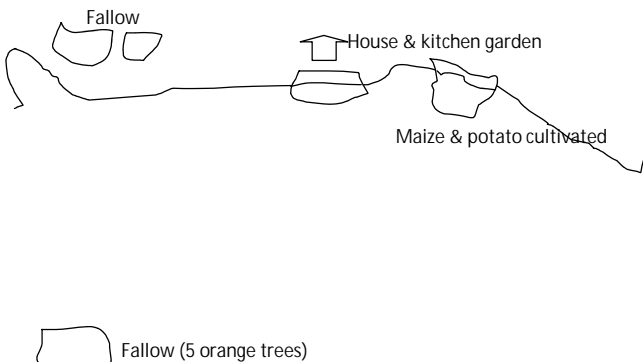
Name of household: Norbu Wangdi
 Tharm No.: 84
 Area as per tharm: 1.21 acres
 Area affected by road: 0.22 acre



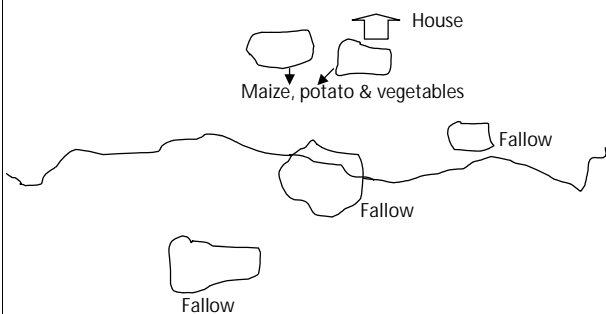
Name of household: Bagki
 Tharm No.: 183
 Area as per tharm: 4.34 acres
 Area affected by road: 0.04 acre



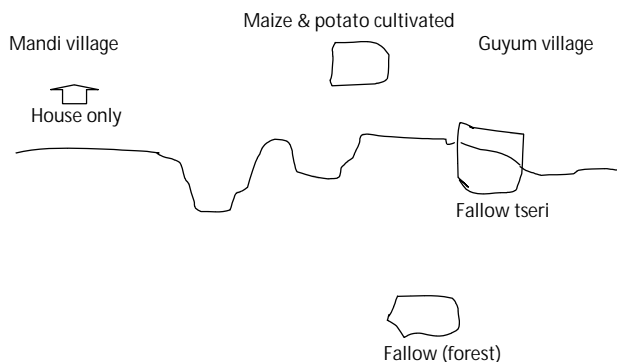
Name of household: Dodoen Chhoru
 Tharm No.: 226
 Area as per tharm: 3.53 acres
 Area affected by road: 1.23 acres



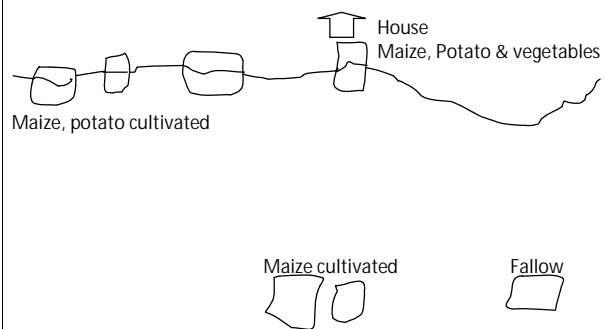
Name of household: Lhundrub
 Tharm No.: 242
 Area as per tharm: 4.18 acres
 Area affected by road: 1.13 acres



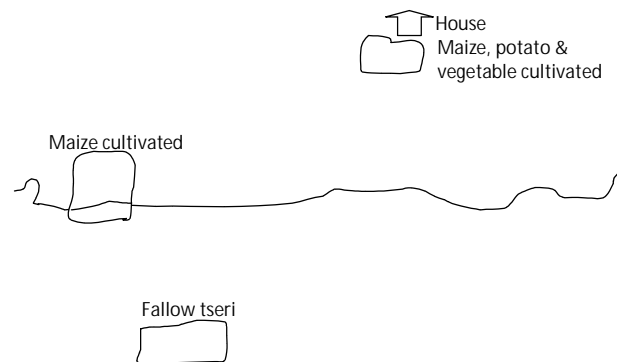
Name of household: Nyamten
 Tharm No.: 63
 Area as per tharm: 1.18 acres
 Area affected by road: 0.28 acre



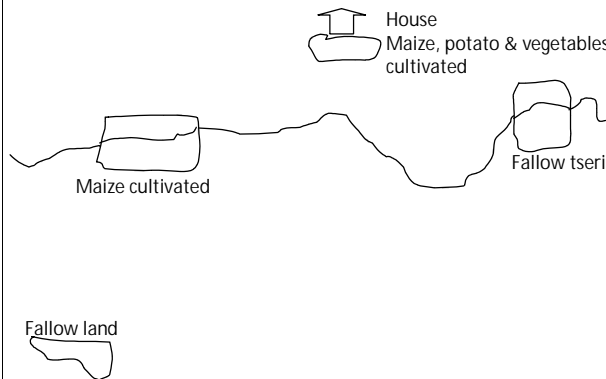
Name of household: Nagshong
 Tharm No.: 143
 Area as per tharm: 3.39 acres
 Area affected by road: 2.49 acres



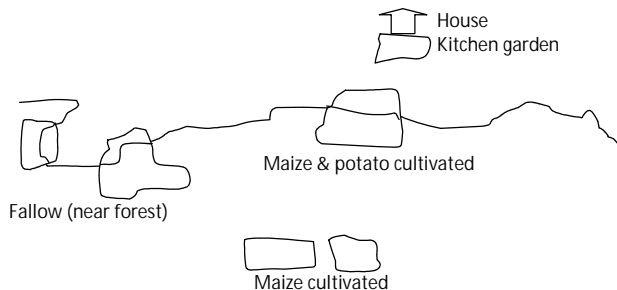
Name of household: Thinley Namgye
 Tharm No.: 144
 Area as per tharm: 2.16 acres
 Area affected by road: 0.25 acre



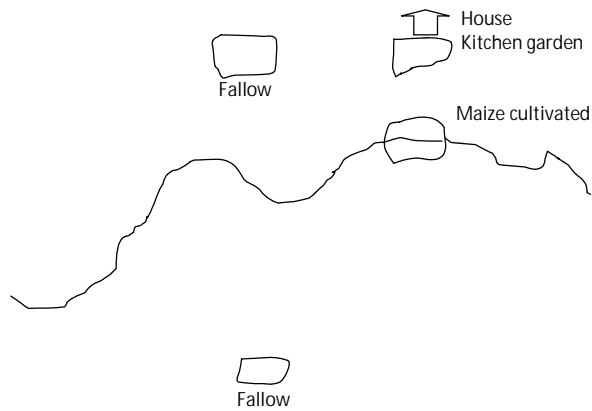
Name of household: Boning
 Tharm No.: 227
 Area as per tharm: 3.15 acres
 Area affected by road: 1.89 acres



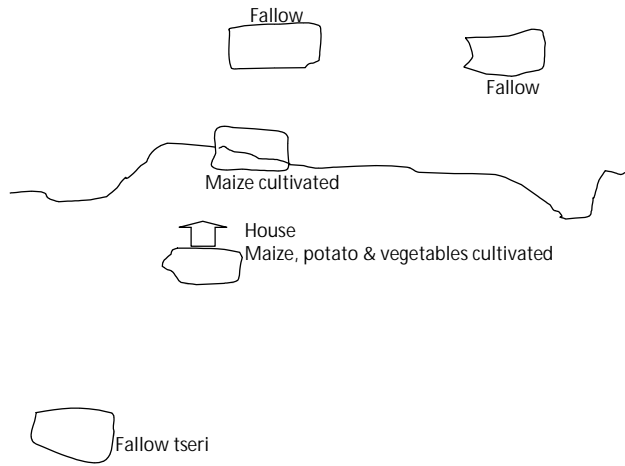
Name of household: Mawa
 Tharm No.: 249
 Area as per tharm: 3.51 acres
 Area affected by road: 1.96 acres



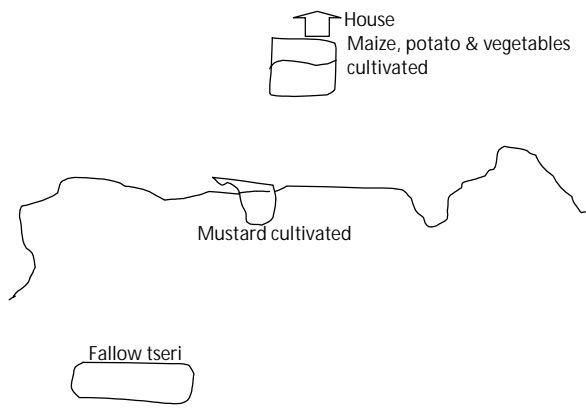
Name of household: Dukchang
 Tharm No.: 108
 Area as per tharm: 1.71 acres
 Area affected by road: 0.11 acre



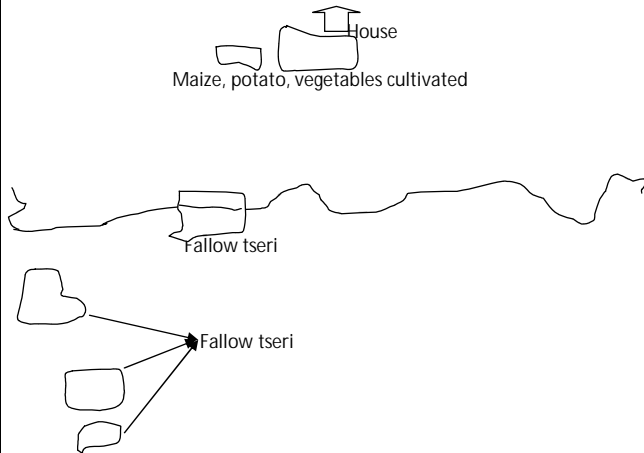
Name of household: Tenpahi
 Tharm No.: 229
 Area as per tharm: 2.86 acres
 Area affected by road: 0.08 acre



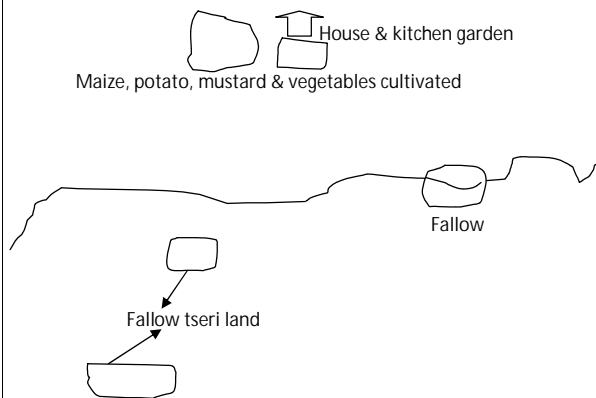
Name of household: Kabi
 Tharm No.: 71
 Area as per tharm: 1.48 acres
 Area affected by road: 0.12 acre



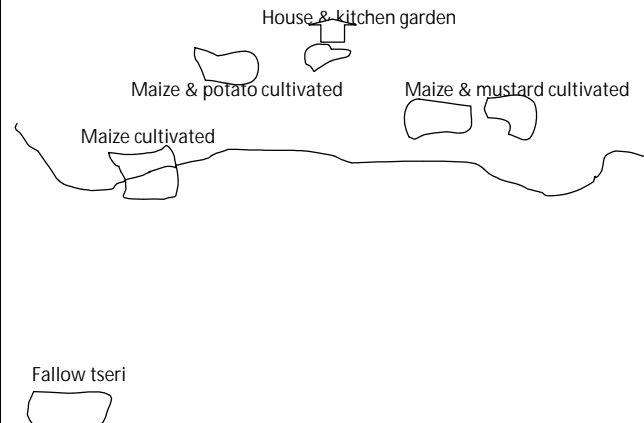
Name of household: Lama
 Tharm No.: 68
 Area as per tharm: 2.54 acres
 Area affected by road: 0.12 acre



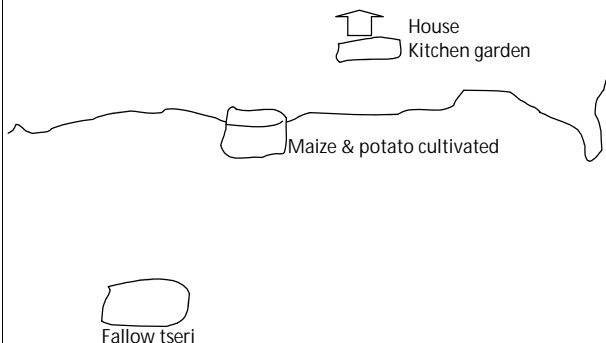
Name of household: Kunzang Dorji
 Tharm No.: 53
 Area as per tharm: 2.06 acres
 Area affected by road: 0.58 acre



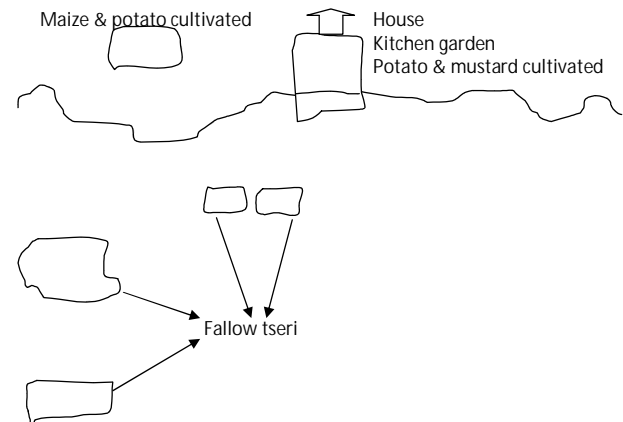
Name of household: Kelzang Wangdi
 Tharm No.: 56
 Area as per tharm: 1.46 acres
 Area affected by road: 0.69 acre



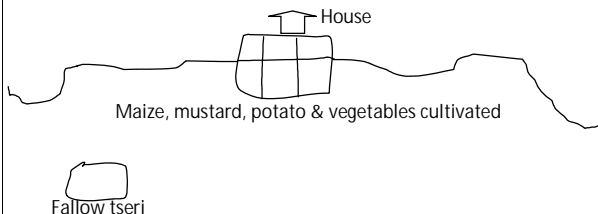
Name of household: Bajay
 Tharm No.: 74
 Area as per tharm: 0.67 acre
 Area affected by road: 0.23 acre



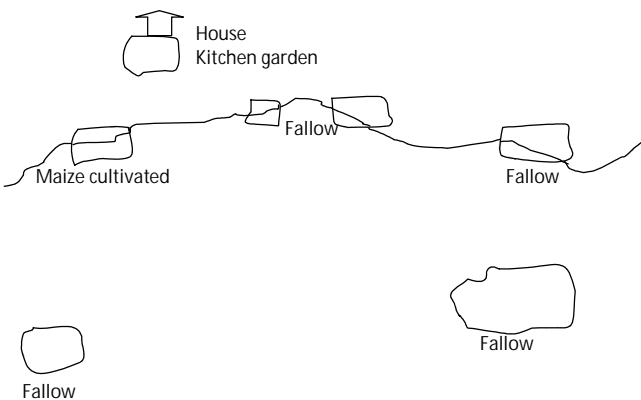
Name of household: Sangay Lhadon
 Tharm No.: 46
 Area as per tharm: 4.01 acres
 Area affected by road: 0.14 acre



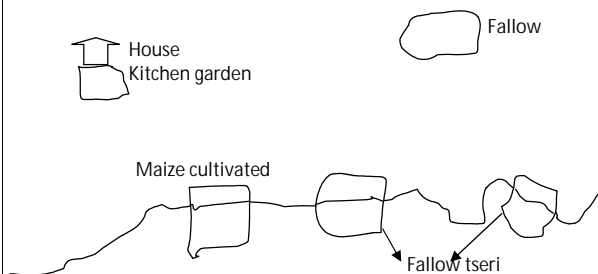
Name of household: Dorji Penjore
 Tharm No.: 50
 Area as per tharm: 0.54 acre
 Area affected by road: 0.32 acre



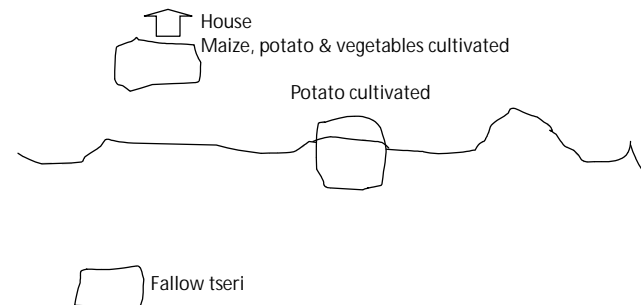
Name of household: Ugyen
 Tharm No.: 49
 Area as per tharm: 2.83 acres
 Area affected by road: 1.08 acres



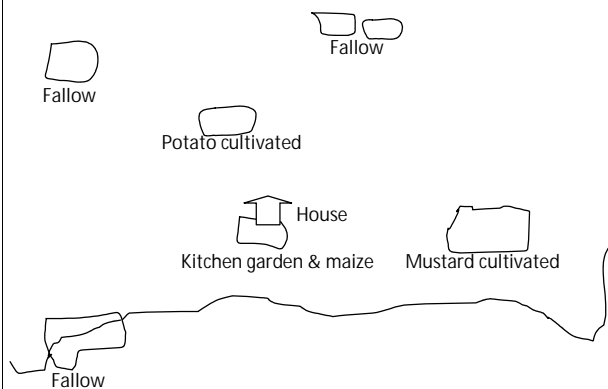
Name of household: Tashi Drubchu
 Tharm No.: 58
 Area as per tharm: 1.99 acres
 Area affected by road: 1.70 acres



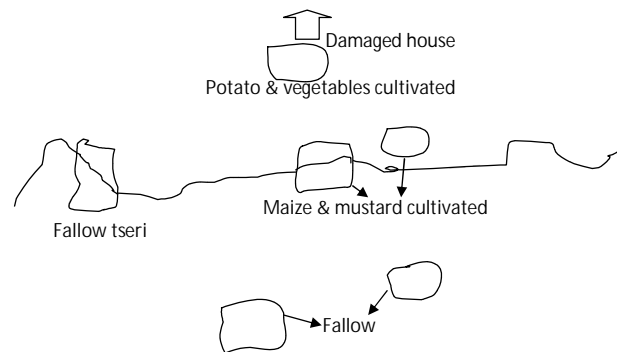
Name of household: Nagphel
 Tharm No.: 48
 Area as per tharm: 1.09 acres
 Area affected by road: 0.53 acre



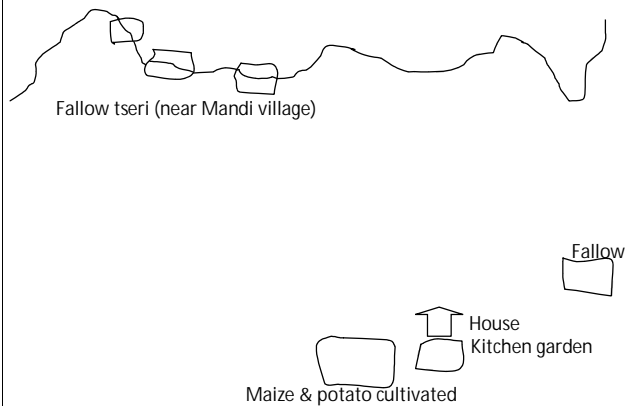
Name of household: Shingje
 Tharm No.: 54
 Area as per tharm: 2.24 acres
 Area affected by road: 1.20 acres



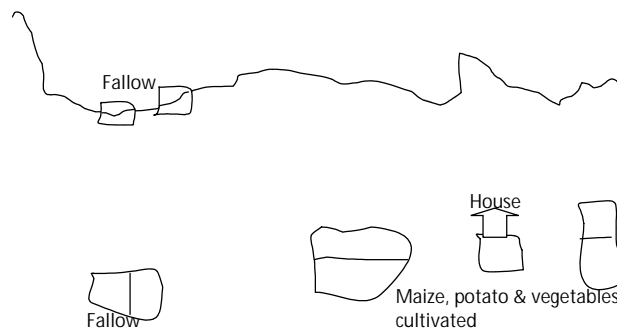
Name of household: Nima Norbu
 Tharm No.: 51
 Area as per tharm: 2.17 acres
 Area affected by road: 2.07 acres



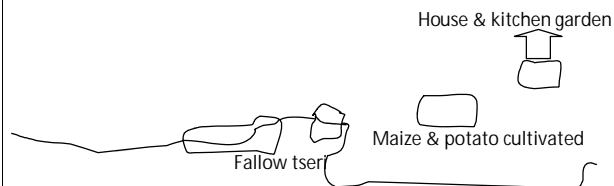
Name of household: Kintu
 Tharm No.: 129
 Area as per tharm: 2.61 acres
 Area affected by road: 0.41 acre



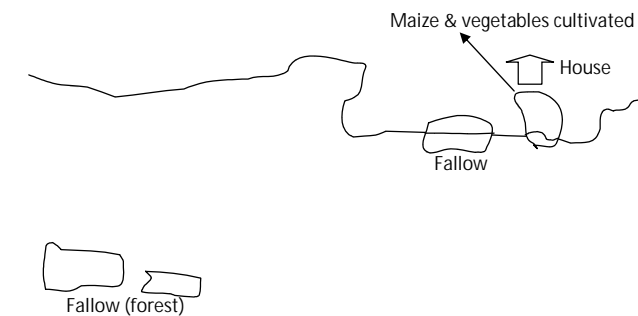
Name of household: Pahithi
 Tharm No.: 128
 Area as per tharm: 2.27 acres
 Area affected by road: 0.18 acre



Name of household: Dirmey
 Tharm No.: 77
 Area as per tharm: 1.80 acres
 Area affected by road: 1.33 acres



Name of household: Samzang
 Tharm No.: 243
 Area as per tharm: 1.89 acres
 Area affected by road: 0.32 acre



Name of household: Kunzang
Tharm No.: 191
Area as per tharm: 1.31 acres
Area affected by road: 1.43 acres

